

DRAFT

Brew B01 Logging Plan: 2015 Road and Trail Construction

Road or Trail Name	Stations	Length (m)	Road Class	Deactivation Level
Br B210	184-859	675	Permanent	Seasonal
Br B215	0-314	314	Permanent	Seasonal
Skid trails	As required	As required	Temporary	Complete

Compartment # & Opening	RBA Class	Area (ha)	Cruise Volume (m ³)
B01-J	MR	0.6	531
B01-J	LR	2.1	1,440
B01-K	LR	3.3	2,429
B01-L	MR	1.0	400
Totals		7.0	4,800

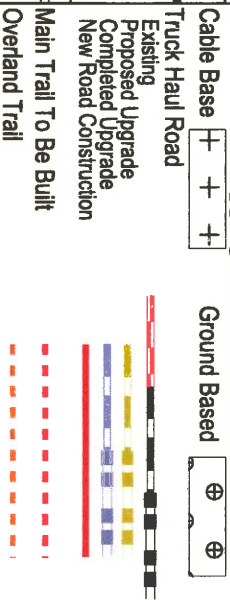
Brew B01_2015 Logging Plan: Harvesting
 88682283
 226-18/18
 slide

CHEAKAMUS COMMUNITY FOREST COMPARTMENT PLANNING UNIT B01 ACCESS LOGGING PLAN MAP

Location: Harvest Unit(s): **J,K,L**
BRANDYWINE CREEK

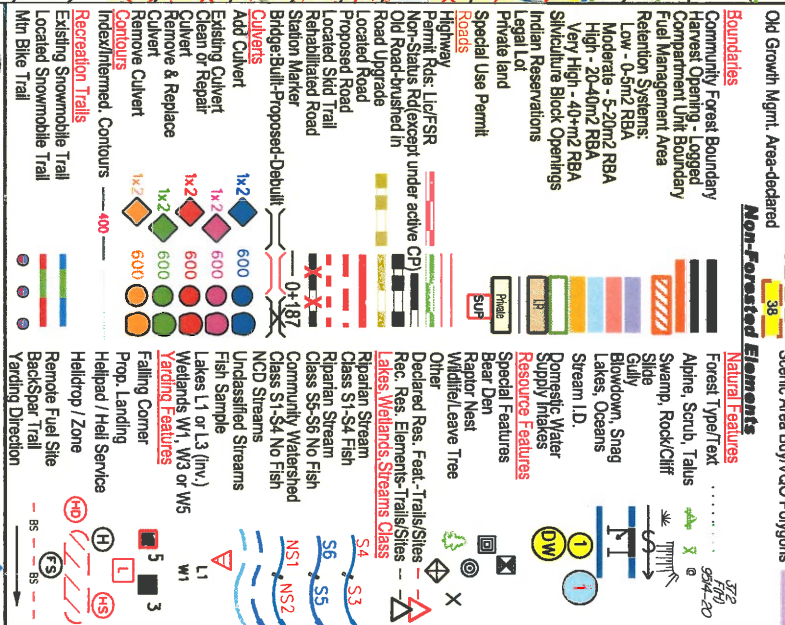
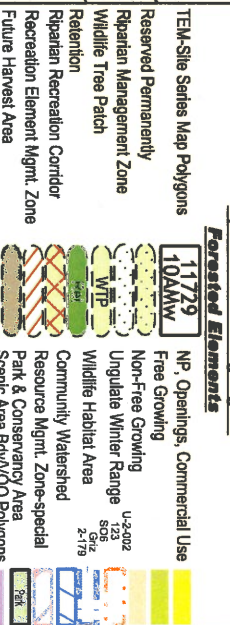
TEURE: K3V
 FOREST REGION: COASTAL
 FOREST DISTRICT: SQUAMISH
 MAPSHEET: 092J005
 UTM GRID: 50°03'14" N
 UTM GRID: 123°08'20" W
 UTM GRID: WGS84 ZONE: 10 EASTING: 490049
 UTM GRID: NORTHING: 5544631
 JCH FORESTRY LTD.
 JCH FORESTRY LTD. - DM
 Date: 2015-01-20
 Revised:

Logging and Access Plan



Greyed Out Areas Are Not Applicable To This Map

Operational Planning Legend



JCH FORESTRY LTD.
RICHMOND PLYWOOD CORPORATION LTD.

