





















































# CCF Map

## Legend

- |   |   |
|---|---|
|  Markup Point                    | <b>Roads</b>  |
|  Markup Line                     |  Proposed                      |
|  Markup Polygon                  |  Unknown                       |
| <b>Compartments</b>   |  Active                        |
|  Authorizations Approved         |  Deact Permanent               |
|  Expired                         |  Deact Temporary               |
|  Planned                         |  Retired                       |
| <b>Proposed Openings</b>  |  Temporary                     |
|  Proposed                        |  Points of Diversion           |
| <b>Openings</b>   |  Research Installation         |
|  Engineered                      |  Active Growth and Yield Plot  |
|  CP Approved                     |  Visual Landscape Inventory    |
|  Logged                          |  OGMA Legal C                  |
|  Planted                         |  Ungulate Winter Range         |
|  Free Growing                    |  Wildlife Habitat              |
|  Deferred                        |  LRMP Legal Planning Objective |
| <b>FRPA Reserves</b>  |  RESULTS Opening               |
|  Retention                       | <b>FTEN Road Section</b>  |
|  WTRA                            |  ACTIVE                        |
|  Other                           |  PENDING                       |
|  CCF Management Areas            |  RETIRED                       |
|  EBM Reserves                    | <b>FTEN Cutblock</b>  |
|  Special Management Zones      |  ACTIVE                        |
|  Forest Development Units      |  PENDING                      |
|  Terrestrial Ecosystem Mapping |  RETIRED                     |
| <b>BC Data Layers</b>   |  FTN Recreation Polygon      |
|  First Nation Reserve          |  VRI                         |
|  Cadastre (Parcel Map BC)      |  Municipality                |
|  Park and Protected Area       |  CCF Boundary                |
|  Conservancy Area              |   |
|  Community Watershed           |   |

0 105210 420 630 840 Meters

1:20,000

Coordinates of Map Centre E: 504,193 Longitude: 122°56'28.57"W  
N: 5,558,991 Latitude: 50°10'59.17"N

Date: 2/12/2021

Projection: NAD 1983 UTM Zone 10N

